



## BIGFORK PUBLIC SCHOOL DISTRICT 38

P.O. Box 188, 600 Commerce Street  
Bigfork, Montana 59911  
Phone: 406.837.7400 Fax: 406.837.7407

Home of the  
**VIKES**  
and  
**VALS**

November 4, 2020

To: Bigfork School District 38, Board of Trustees

From: Rob Tracy *RC*

Subject: SPED Routes 19E, 19F, 19G

I am requesting Board approval for subject routes for students needing transportation from Bigfork School to and from Linderman Education Center and Evergreen (Pre K) Elementary School.

Route 19E: is a four day AM route encompassing 40.4 miles picking up one high school student at Linderman and dropping off three Pre K students at Evergreen Elementary School. It returns to Bigfork and drops off the high school student. The annual reimbursement rate for the period commencing October 20, 2020 through the end of school year 2021 is **\$7,801**. This calculation is determined by miles per day (40.4) x the reimbursement rate of (\$1.57) per mile x the number of school days of approximately (123). The route departs from Bigfork at 11:20 AM. Route 19E map and mileage is attached.

Route 19F: is a four day PM route Monday- Thursday departing Bigfork at 2:20 PM picking up three Pre K students at Evergreen Elementary School and returning to Bigfork. The annual reimbursement for the period commencing October 20, 2020 through the end of school year 2021 is **\$7,103**. This calculation is determined by the miles per day (37.7) x the reimbursement rate of (\$1.57) per mile x the number of school days of approximately (120). Route 19F map and mileage is attached.

Route 19G: is a one day AM route on Fridays departing Bigfork at 11:30 AM picking up one high school student at Linderman and returning to Bigfork. The annual reimbursement for the period commencing October 20, 2020 through the end of the school year 2021 is **\$1630**. This calculation is determined by the miles per day (35.8) x the reimbursement rate of (\$1.57) per mile x the number of school days of approximately (29).

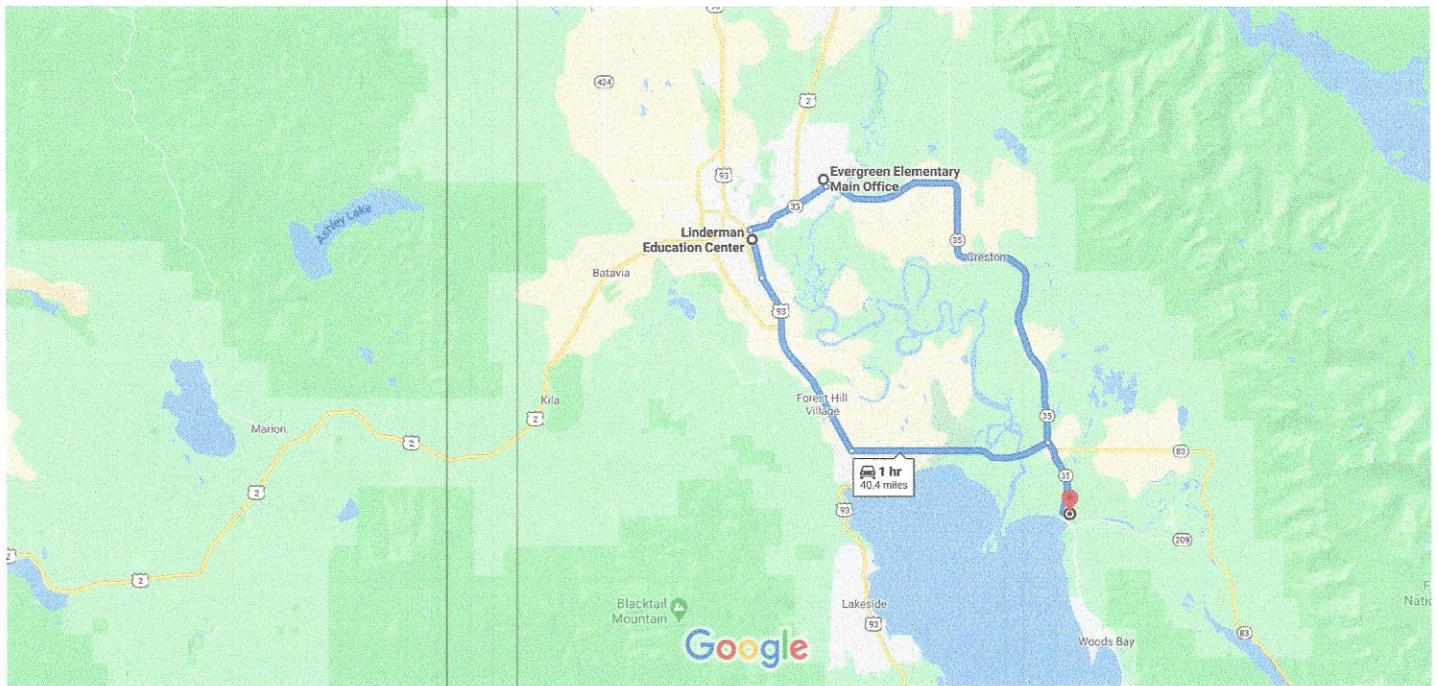
cc: Jack Eggensperger, Flathead County Superintendent of School



### 600 Commerce Street, Bigfork, MT to Bigfork High School

Drive 40.4 miles, 1 hr

SPED Route 19E: Linderman Education Center 3rd Ave East to Evergreen Elementary Pre School 525 East Evergreen Drive, Evergreen, MT



Map data ©2020 Google 2 mi

### 600 Commerce St

Bigfork, MT 59911

#### Take Montana Hwy 35 W to MT-82 W

6 min (2.9 mi)

- ↑ 1. Head northwest toward Commerce St 49 ft
- ↶ 2. Turn left toward Commerce St 43 ft
- ↷ 3. Turn right toward Commerce St 295 ft
- ↶ 4. Turn left onto Commerce St 0.1 mi
- ↶ 5. Turn left onto Grand Ave 128 ft
- ↷ 6. Turn right onto Holt Dr 269 ft
- ↷ 7. Turn right onto Montana Hwy 35 W 2.6 mi

#### Continue on MT-82 W to Kalispell

15 min (13.5 mi)

-  8. Turn left onto MT-82 W  


---

6.8 mi
-  9. Turn right onto US-93 N  


---

6.7 mi
-  10. Turn right onto 3rd Ave E  
 Destination will be on the left  


---

5 min (1.4 mi)

26 min (17.8 mi)

### Linderman Education Center

124 3rd Ave E, Kalispell, MT 59901

-  11. Head north on 3rd Ave E toward 1st St E  



---

0.3 mi
-  12. Turn right onto US-2 E/E Idaho St  
 Continue to follow US-2 E  
 Pass by Wendy's (on the right)  


---

1.8 mi
-  13. Continue straight onto Montana Hwy 35 E  


---

1.2 mi
-  14. Turn left onto Helena Flats Rd  


---

0.1 mi
-  15. Turn left onto E Evergreen Dr  


---

0.1 mi
-  16. Turn right  
 Destination will be on the right  


---

0.1 mi


9 min (3.7 mi)

### Evergreen Elementary Main Office


585 E Evergreen Dr, Evergreen, MT 59901

#### Take E Evergreen Dr to Montana Hwy 35 E


2 min (0.4 mi)

-  17. Head northwest toward E Evergreen Dr  


---

0.1 mi
-  18. Turn left onto E Evergreen Dr  


---

0.2 mi
-  19. Turn right onto Helena Flats Rd  


---

0.1 mi

← 20. Turn left onto Montana Hwy 35 E  
21 min (18.1 mi)

**Continue on Holt Dr to your destination**

2 min (0.3 mi)

← 21. Turn left onto Holt Dr  
0.1 mi

← 22. Turn left onto Grand Ave  
128 ft

↪ 23. Turn right onto Commerce St  
0.1 mi

↪ 24. Turn right  
295 ft

← 25. Turn left  
92 ft  
**i** Destination will be on the left

24 min (18.9 mi)

### Bigfork High School

600 Commerce St, Bigfork, MT 59911

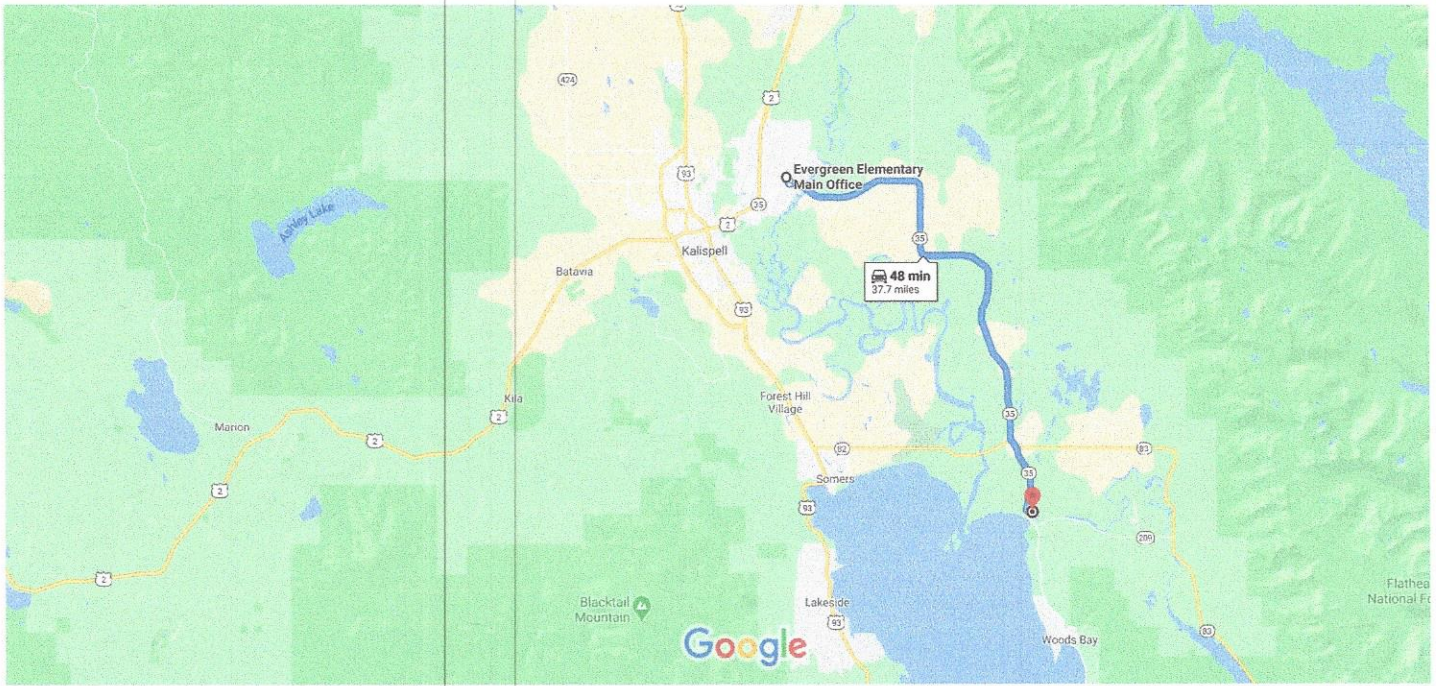
These directions are for planning purposes only. You may find that construction projects, traffic, weather, or other events may cause conditions to differ from the map results, and you should plan your route accordingly. You must obey all signs or notices regarding your route.



# 600 Commerce Street, Bigfork, MT to Bigfork High School

Drive 37.7 miles, 48 min

SPED Route 19F: East Evergreen Elementary Pre School 525 East Evergreen Drive, Evergreen, MT



Map data ©2020 Google 2 mi

## 600 Commerce St

Bigfork, MT 59911

### Take Commerce St and Holt Dr to Montana Hwy 35 W

- 1 min (0.3 mi)
- ↑ 1. Head northwest toward Commerce St
- 49 ft
- ↶ 2. Turn left toward Commerce St
- 43 ft
- ↷ 3. Turn right toward Commerce St
- 295 ft
- ↶ 4. Turn left onto Commerce St
- 0.1 mi
- ↶ 5. Turn left onto Grand Ave
- 128 ft
- ↷ 6. Turn right onto Holt Dr
- 269 ft
- ↷ 7. Turn right onto Montana Hwy 35 W
- 21 min (18.1 mi)

### Continue on Helena Flats Rd to your destination

2 min (0.4 mi)

➤ 8. Turn right onto Helena Flats Rd

0.1 mi

⬅ 9. Turn left onto E Evergreen Dr

0.1 mi

➤ 10. Turn right

**i** Destination will be on the right

0.1 mi

24 min (18.8 mi)

### Evergreen Elementary Main Office

585 E Evergreen Dr, Evergreen, MT 59901

#### Take E Evergreen Dr to Montana Hwy 35 E

2 min (0.4 mi)

↑ 11. Head northwest toward E Evergreen Dr

0.1 mi

⬅ 12. Turn left onto E Evergreen Dr

0.2 mi

➤ 13. Turn right onto Helena Flats Rd

0.1 mi

⬅ 14. Turn left onto Montana Hwy 35 E

21 min (18.1 mi)

#### Continue on Holt Dr to your destination

2 min (0.3 mi)

⬅ 15. Turn left onto Holt Dr

0.1 mi

⬅ 16. Turn left onto Grand Ave

128 ft

➤ 17. Turn right onto Commerce St

0.1 mi

➤ 18. Turn right

295 ft

⬅ 19. Turn left

**i** Destination will be on the left

92 ft

24 min (18.9 mi)

### Bigfork High School

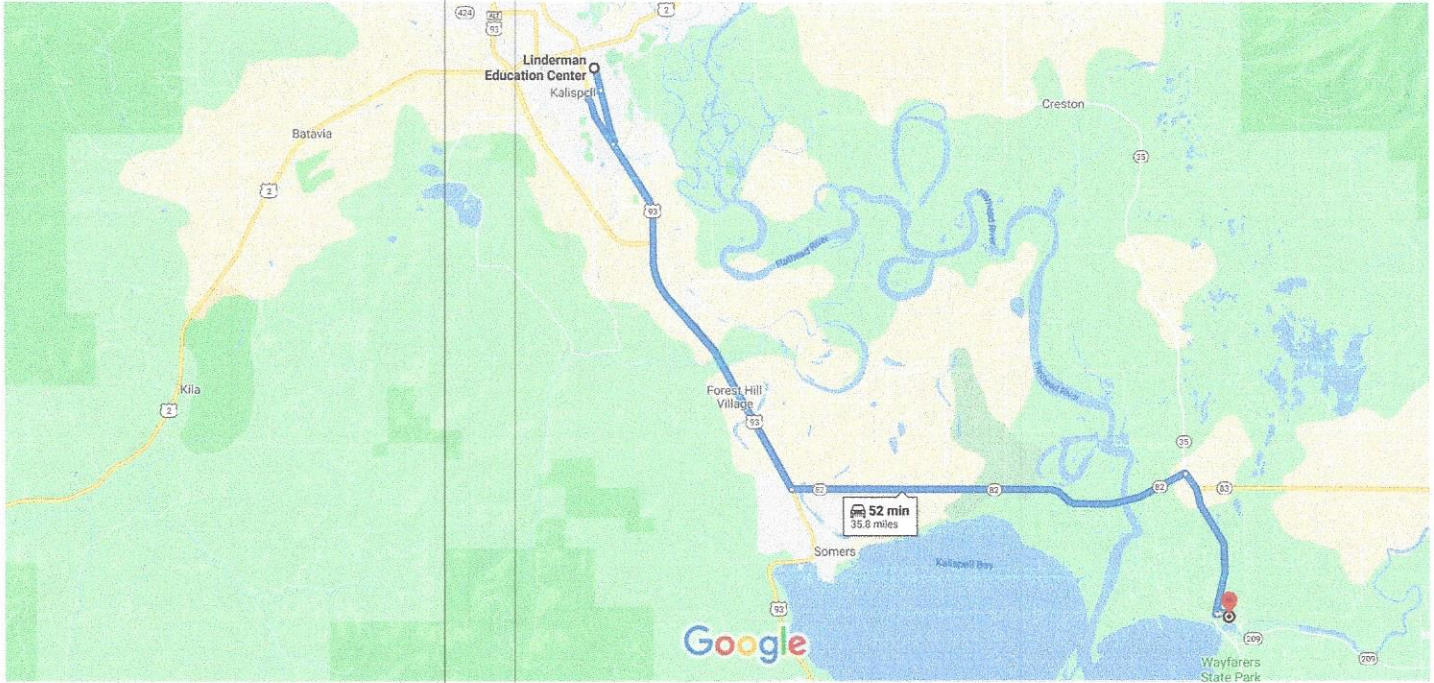
600 Commerce St, Bigfork, MT 59911



# 600 Commerce Street, Bigfork, MT to Bigfork High School

Drive 35.8 miles, 52 min

SPED Route19G: Linderman Educational Center 3rd Ave East, Kalispell, MT



Map data ©2020 Google 1 mi

## 600 Commerce St

Bigfork, MT 59911


### Take Montana Hwy 35 W to MT-82 W

6 min (2.9 mi)


- ↑ 1. Head northwest toward Commerce St
- ↶ 2. Turn left toward Commerce St
- ↷ 3. Turn right toward Commerce St
- ↶ 4. Turn left onto Commerce St
- ↶ 5. Turn left onto Grand Ave
- ↷ 6. Turn right onto Holt Dr
- ↷ 7. Turn right onto Montana Hwy 35 W

### Continue on MT-82 W to Kalispell



15 min (13.5 mi)

-  8. Turn left onto MT-82 W  


---

6.8 mi
-  9. Turn right onto US-93 N  


---

6.7 mi
-  10. Turn right onto 3rd Ave E  
 Destination will be on the left  


---


5 min (1.4 mi)

26 min (17.8 mi)


### Linderman Education Center

124 3rd Ave E, Kalispell, MT 59901

#### Take 3rd Ave E to U.S. 93 S

- 2 min (0.6 mi)
-  11. Head south on 3rd Ave E toward 2nd St E  



---

0.4 mi
-  12. Turn right onto 7th St E  



---

0.2 mi

#### Continue on U.S. 93 S to Montana Hwy 35 E

- 18 min (14.5 mi)
-  13. Turn left onto U.S. 93 S  



---

7.7 mi
-  14. Turn left onto MT-82 E  



---

6.8 mi


#### Continue on Montana Hwy 35 E to your destination in Bigfork

- 6 min (2.9 mi)
-  15. Turn right onto Montana Hwy 35 E  



---

2.6 mi
-  16. Turn left onto Holt Dr  



---

0.1 mi
-  17. Turn left onto Grand Ave  




---

128 ft
-  18. Turn right onto Commerce St  


---

0.1 mi
-  19. Turn right  


---

295 ft
-  20. Turn left  
 Destination will be on the left  


---

92 ft