



**BIGFORK PUBLIC SCHOOL DISTRICT 38**

*P.O. Box 188, 600 Commerce Street  
Bigfork, MT 59911  
Phone: 406.837.7400 Fax: 406.837.7407*

*Home of the*  
**VIKES**  
*and*  
**VALS**

To: Board of Trustees  
From: Danny Walker  
Subject: Bus Route 2023-2024 School Year

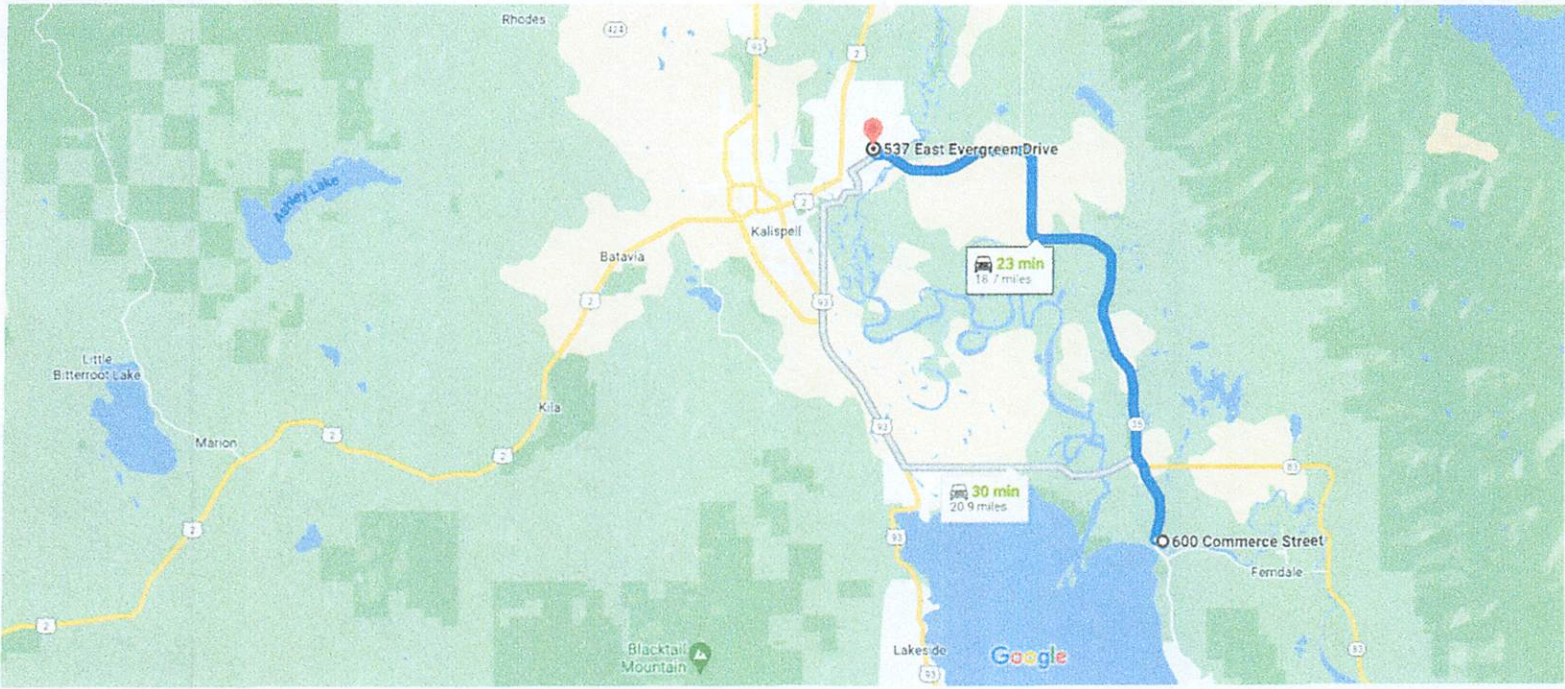
I am submitting the following Bus Routes and Mileage for approval.

The routes are as follows:



- Route 10 - 26 miles a day
- Route 11 - 60 miles a day
- Route 12 - 47.6 miles a day
- Route 13 - 46.2 miles a day
- Route 14 - 26 miles a day
- Route 16 - 87.8 miles a day
- Route 17A - 57.4 miles a day
- Route 18 - 26 miles a day
- Route 19E - 76.4 miles a day

Sincerely:

Danny Walker  
Transportation Director



Map data ©2022 Google 2 mi

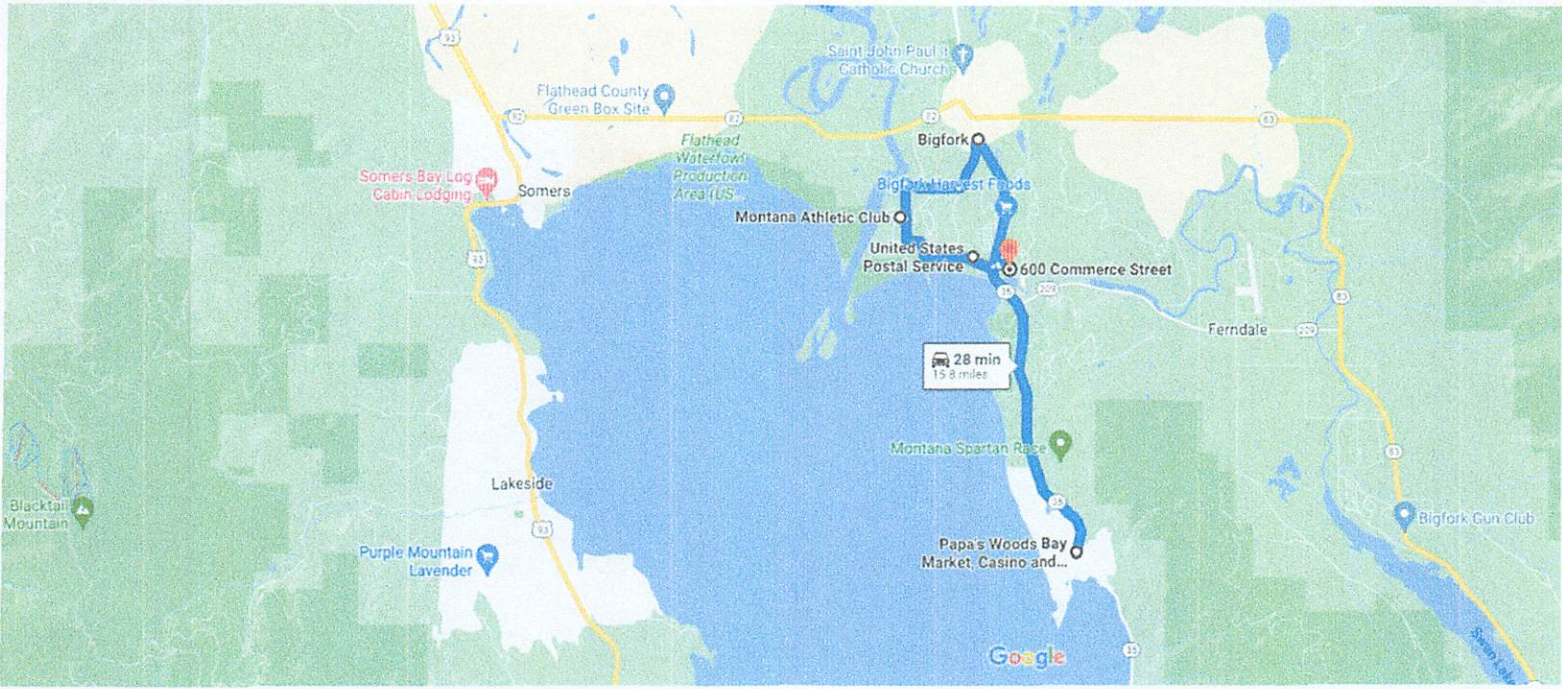
- 
 via Montana Hwy 35 W 23 min  
 Fastest route now due to traffic conditions 18.7 miles  
 conditions
- 
 via MT-82 W and US-93 N 30 min  
20.9 miles

Explore 537 E Evergreen Dr

Restaurants Hotels Gas stations Parking Lots More

Rt. 19 E  
 Evergreen Run  
 2 trips per day.  
 Flathead Co. stop only





Map data ©2022 Google 1 mi

via Montana Hwy 35 E 28 min  
 28 min without traffic 15.8 miles

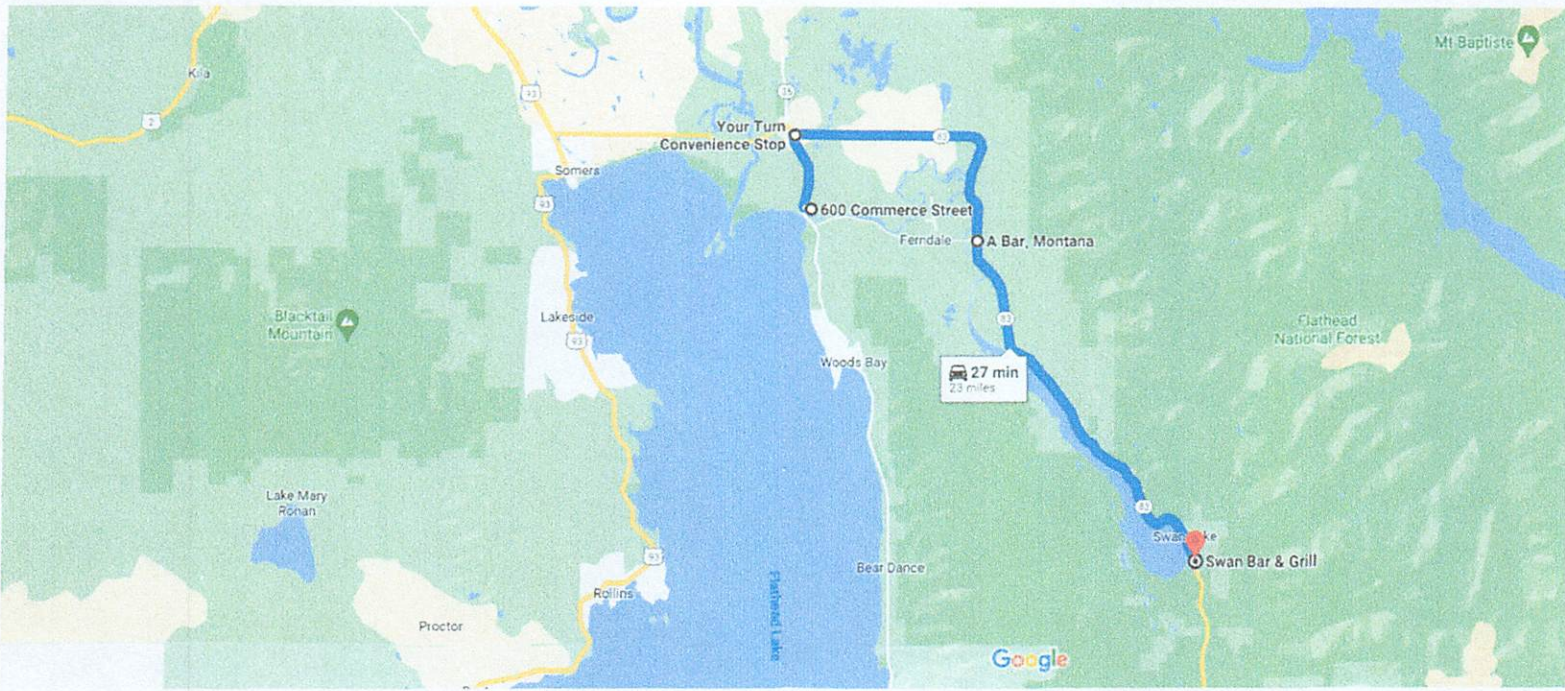
Explore 600 Commerce St

Restaurants Hotels Gas stations Parking Lots More


Both Flathead and Lake Co. stops.

- Bus 14.
- Rob Tracy
- Bigfork school
- Papas market
- Bigfork Post Office
- Bigfork athletic club.
- Bigfork school.





Map data ©2022 Google 2 mi

 via Montana Hwy 35 W      27 min  
 27 min without traffic      23.0 miles

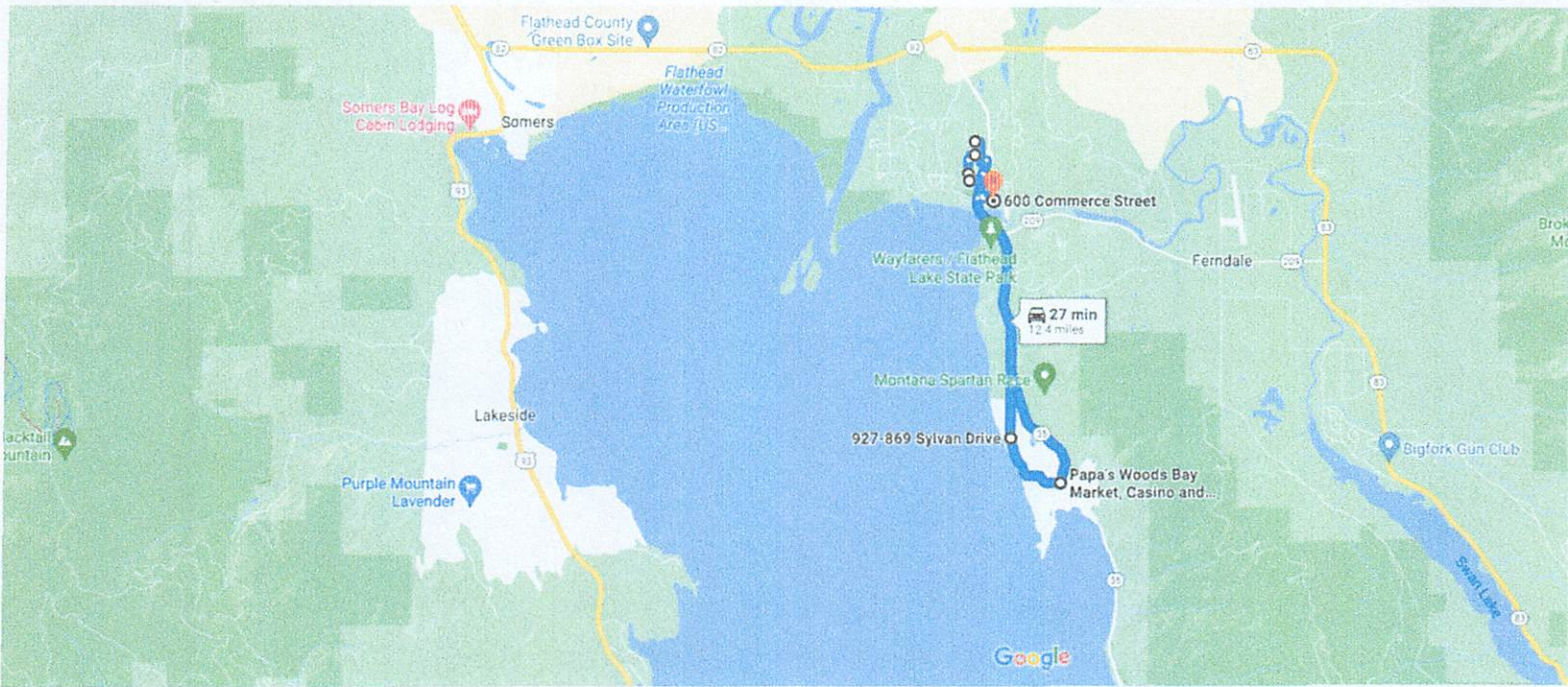
Explore Swan Bar & Grill

[Restaurants](#)   [Hotels](#)   [Gas stations](#)   [Parking Lots](#)   [More](#)

Rt. 16  
 TJ Thompson  
 Bigfork school  
 Highway 83  
 Swan Bar  
 Bigfork school.

Flathead and Lake Co. stops





Map data ©2022 Google 1 mi

via Montana Hwy 35 E 27 min  
 27 min without traffic 12.4 miles

Explore 600 Commerce St

Restaurants Hotels Gas stations Parking Lots More

Both Flathead and Lake Co stops.

Bus 18

Erica Person

Bigfork school.

Papa's Market.

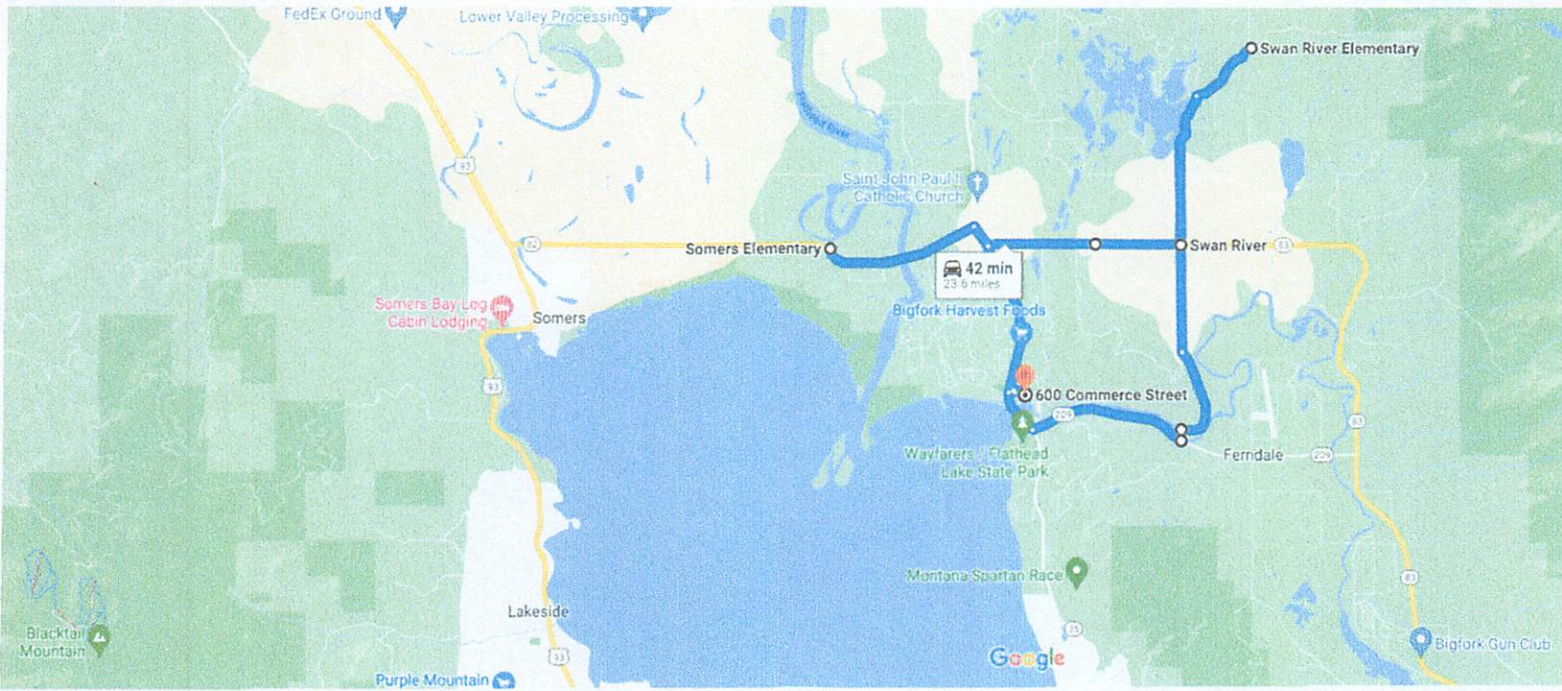
Sylvian DR.

Lake Hills Dr.

Lutheran church

Bigfork school.





Map data ©2022 Google 1 mi

via MT-209 42 min  
 42 min without traffic 23.6 miles

*Flathead CO stops only*

Explore 600 Commerce St

Restaurants Hotels Gas stations Parking Lots More

*Rt. 17*

*Krystal Dusenberry*

*Bigfork school*

*Swan Retreat*

*Foothill / Jewel Basin*

*Fernon way*

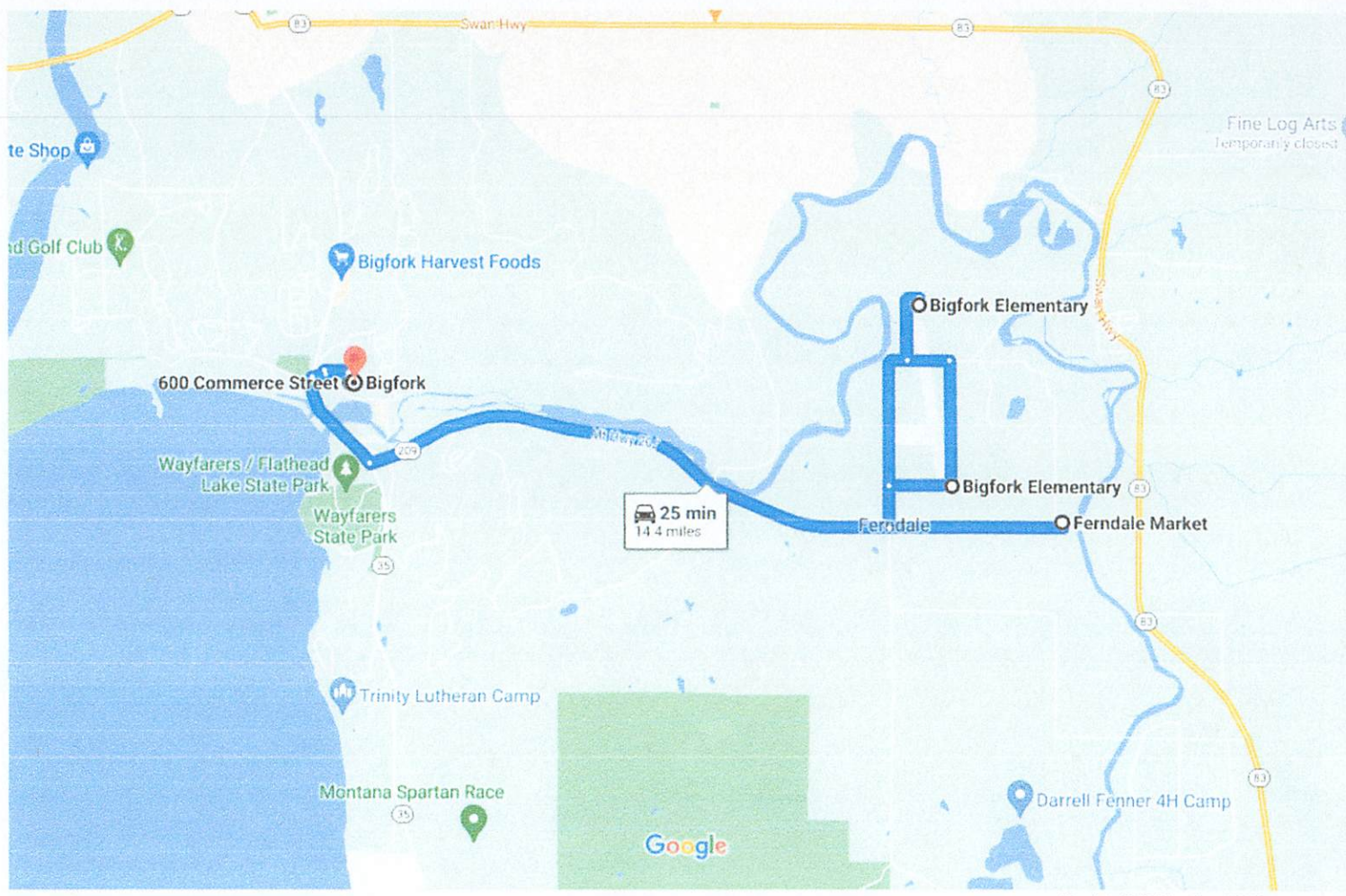
*Bigfork school.*



via MT-209 25 min  
25 min without traffic 14.4 miles

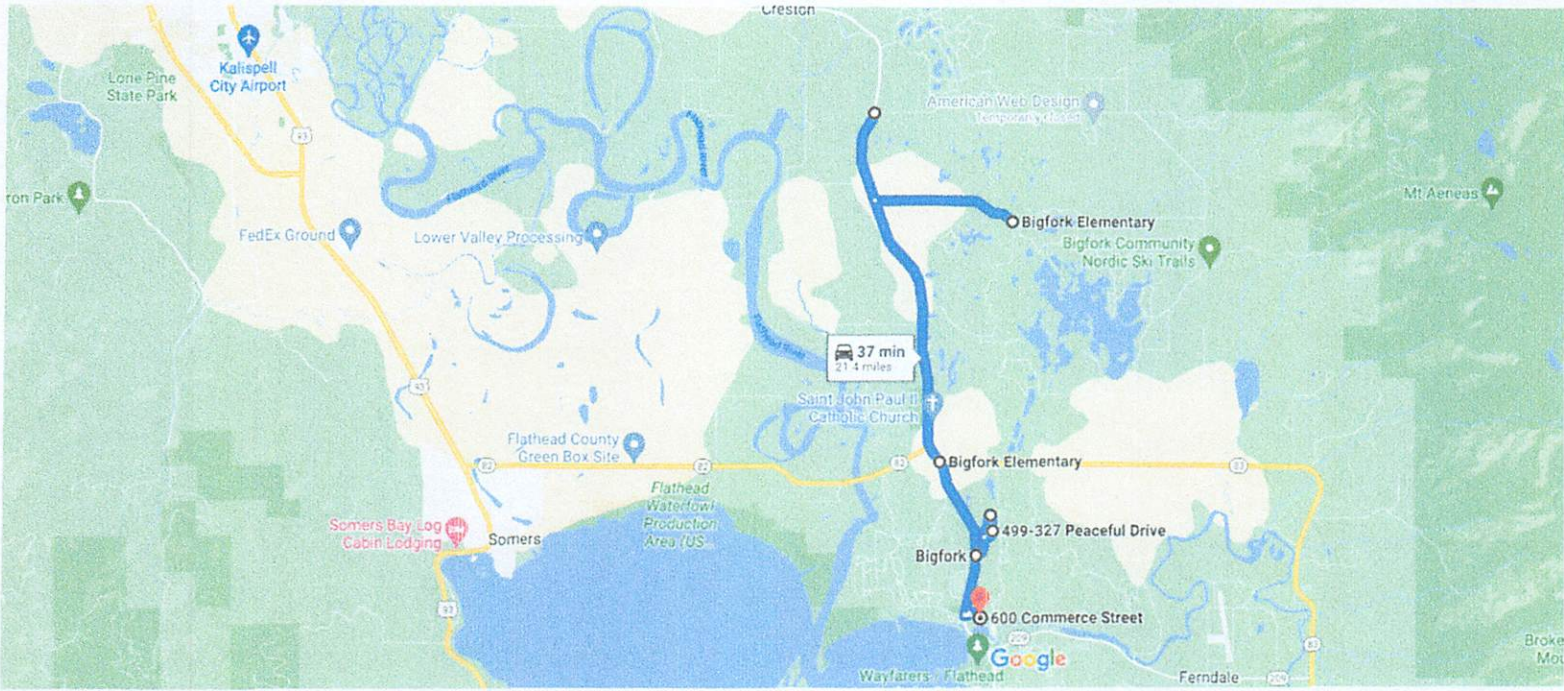
Explore Bigfork

Restaurants Hotels Gas stations Parking Lots More




Rt. 10  
 Thad Clock  
 Bigfork school  
 Ferndale market  
 Eastman Dr.  
 Bigfork school  
 Flathead co. stops only





Map data ©2022 Google 1 mi

 via Montana Hwy 35 W and Peaceful Dr 37 min  
 21.4 miles  
 37 min without traffic

Explore 600 Commerce St

Restaurants Hotels Gas stations Parking Lots More

Bus 13  
 Collin Clock

Bigfork school  
 Peaceful DR.  
 Lakrant / Blue lake  
 Creston church  
 Bigfork school.

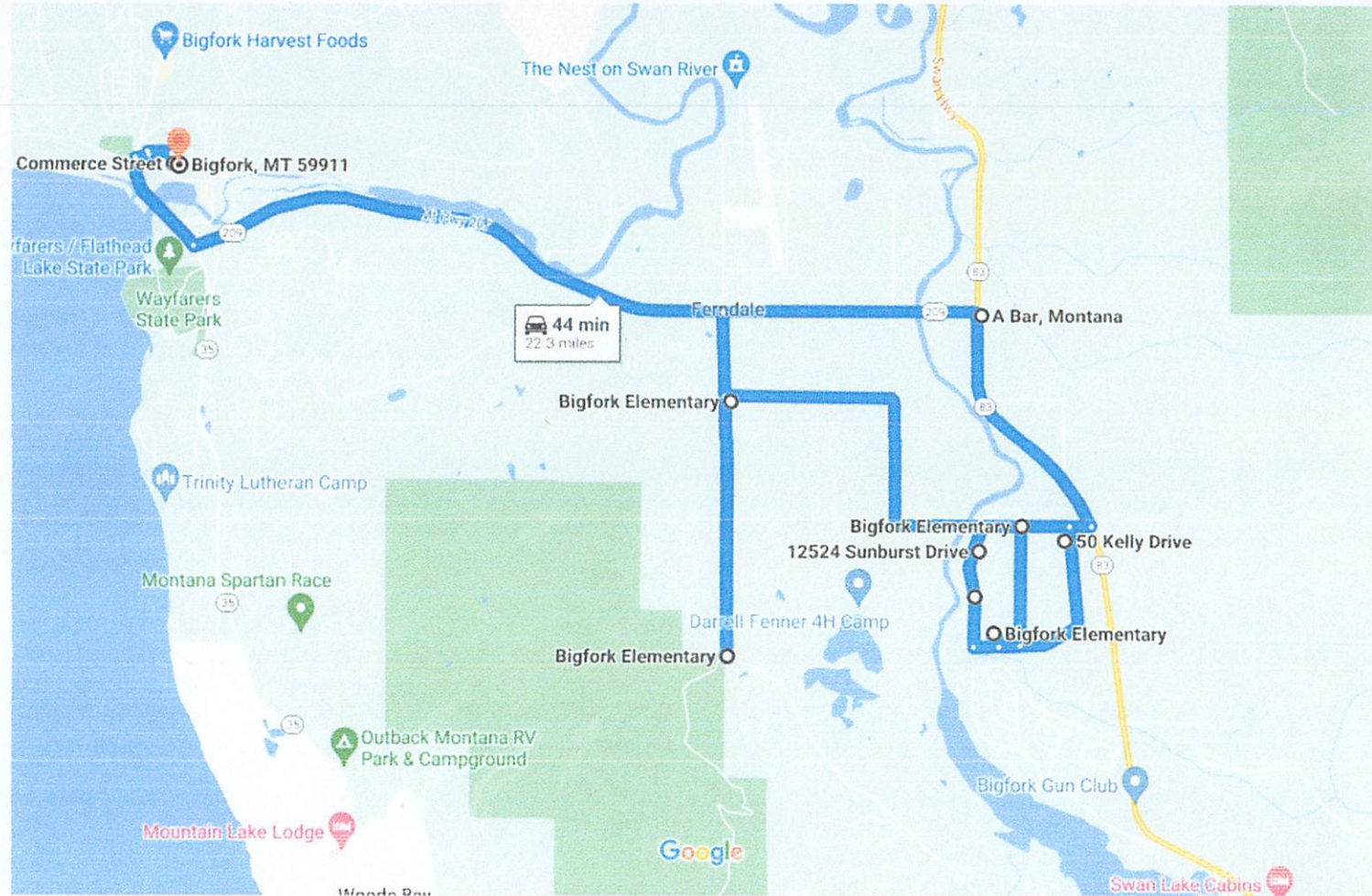
Flathead co. stops only



via MT-209 44 min  
44 min without traffic 22.3 miles

Explore Bigfork

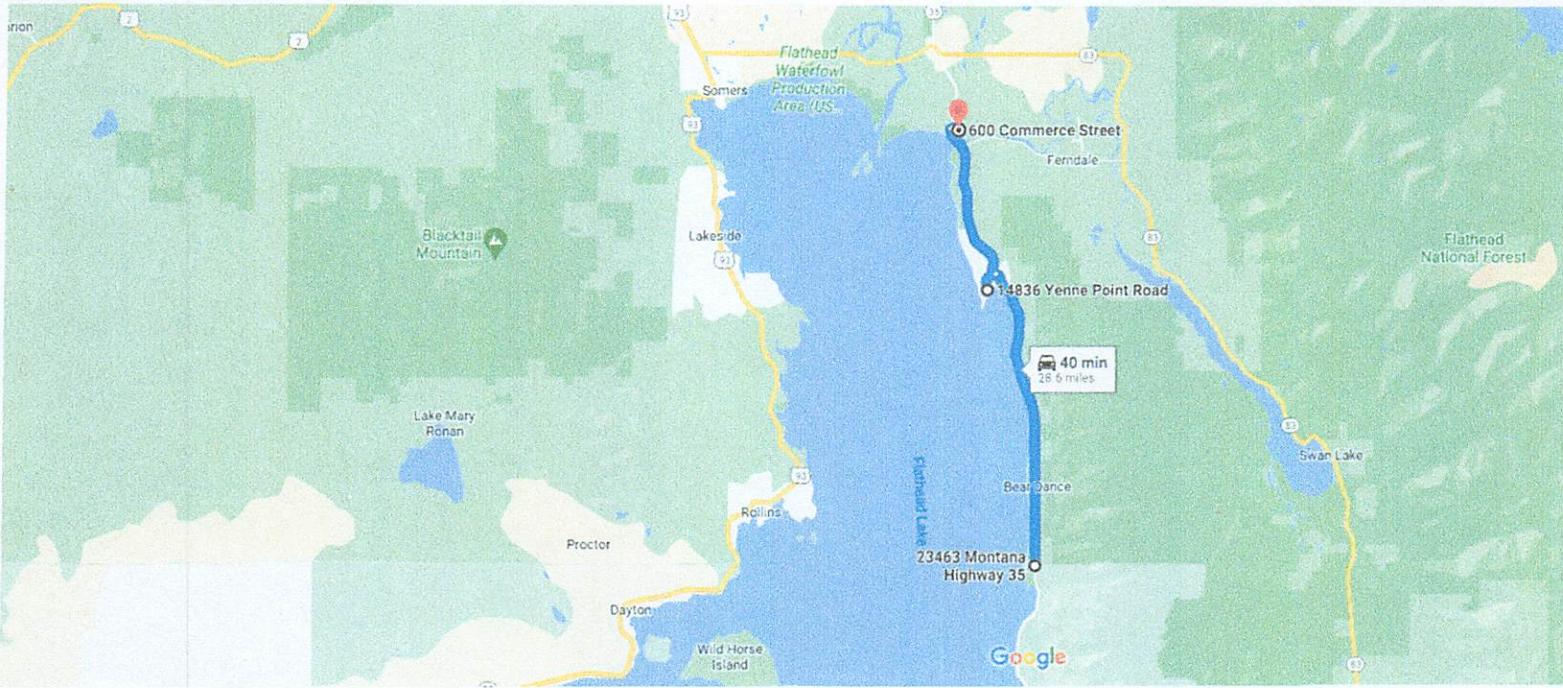
Restaurants Hotels Gas stations Parking Lots More



Rt. 12.  
 Bob Hand.  
 Bigfork school  
 South Ferndale  
 Crane Mtn. Turn around  
 Big fork school.

Lake Co stops only





Map data ©2022 Google 2 mi

via Montana Hwy 35 E 40 min  
 40 min without traffic 28.6 miles

Explore 600 Commerce St

Restaurants Hotels Gas stations Parking Lots More

Rt. 11  
 Susan Cleverly  
 Bigfork school  
 Yellow Bay community center  
 Yenne point  
 Bigfork school.

Lake Co. stops only



